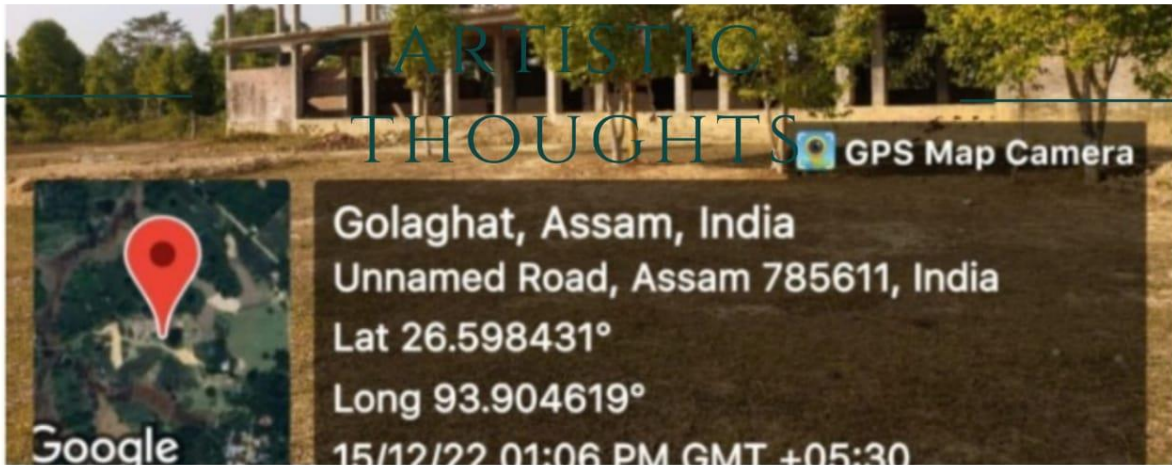


## Auditorium under construction

### Auditorium



## Boys' Hostel

### Boys' Hostel



**BOYS' COMMON ROOM**



**CLASS ROOMS**

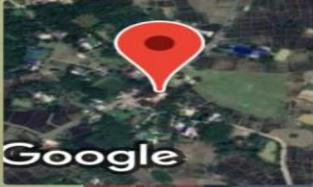






ROOM NO.  
05

GPS Map Camera

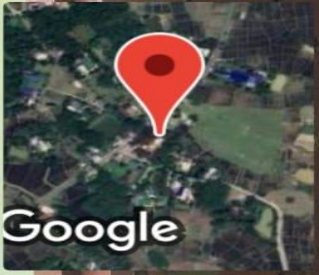


**Melamora Gaon, Assam, India**  
HWQ4+CHW, Dhekial - Badulipar Rd,  
Melamora Gaon, Assam 785622, India  
Lat 26.588424°  
Long 93.906537°  
11/01/23 12:59 PM GMT +05:30



ROOM NO.  
06

GPS Map Camera



Google

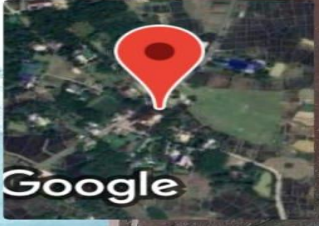
**Melamora Gaon, Assam, India**  
HWQ4+CHW, Dhekial - Badulipar Rd,  
Melamora Gaon, Assam 785622, India  
Lat 26.588436°  
Long 93.906585°  
11/01/23 12:59 PM GMT +05:30



ROOM NO.  
07

WARNING  
YOU  
ARE UNDER  
CCTV  
SURVEILLANCE

GPS Map Camera



Melamora Gaon, Assam, India

HWQ4+CHW, Dhekial - Badulipar Rd,

Melamora Gaon, Assam 785622, India

Lat 26.588502°

Long 93.906607°

11/01/23 12:59 PM GMT +05:30





ROOM NO.  
08

GPS Map Camera



Google

**Melamora Gaon, Assam, India**

HWQ4+CHW, Dhekial - Badulipar Rd,  
Melamora Gaon, Assam 785622, India

Lat 26.588473°

Long 93.906692°

11/01/23 01:01 PM GMT +05:30



ROOM NO.  
09

GPS Map Camera

**Melamora Gaon, Assam, India**

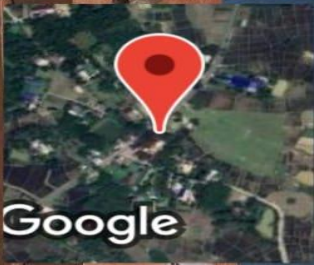
HWQ4+CHW, Dhekial - Badulipar Rd,

Melamora Gaon, Assam 785622, India

Lat 26.588536°

Long 93.906575°

11/01/23 01:01 PM GMT +05:30



Google



Room No  
ROOM NO -11

GPS Map Camera

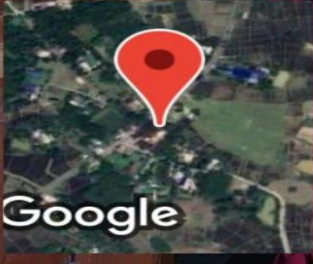


Google

**Melamora Gaon, Assam, India**  
HWQ4+7GQ, Melamora Gaon, Assam  
785622, India  
Lat 26.588394°  
Long 93.906591°  
11/01/23 01:03 PM GMT +05:30



GPS Map Camera



Google

**Melamora Gaon, Assam, India**

HWQ4+CHW, Dhekial - Badulipar Rd,  
Melamora Gaon, Assam 785622, India

Lat 26.588484°

Long 93.906552°

11/01/23 01:03 PM GMT +05:30



GPS Map Camera



Google


**Melamora Gaon, Assam, India**

HWQ4+CHW, Dhekial - Badulipar Rd,  
Melamora Gaon, Assam 785622, India


Lat 26.588413°

Long 93.906597°

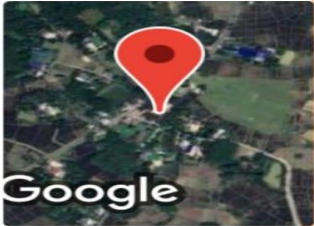
11/01/23 01:04 PM GMT +05:30



**SMART CLASS ROOM**

 **GPS Map Camera**

**Melamora Gaon, Assam, India**  
HWQ4+7GQ, Melamora Gaon, Assam  
785622, India  
Lat 26.588228°  
Long 93.906477°  
11/01/23 12:44 PM GMT +05:30



## COLLEGE PLAYGROUND



## 4.1.1:

### ICT enabled Classroom

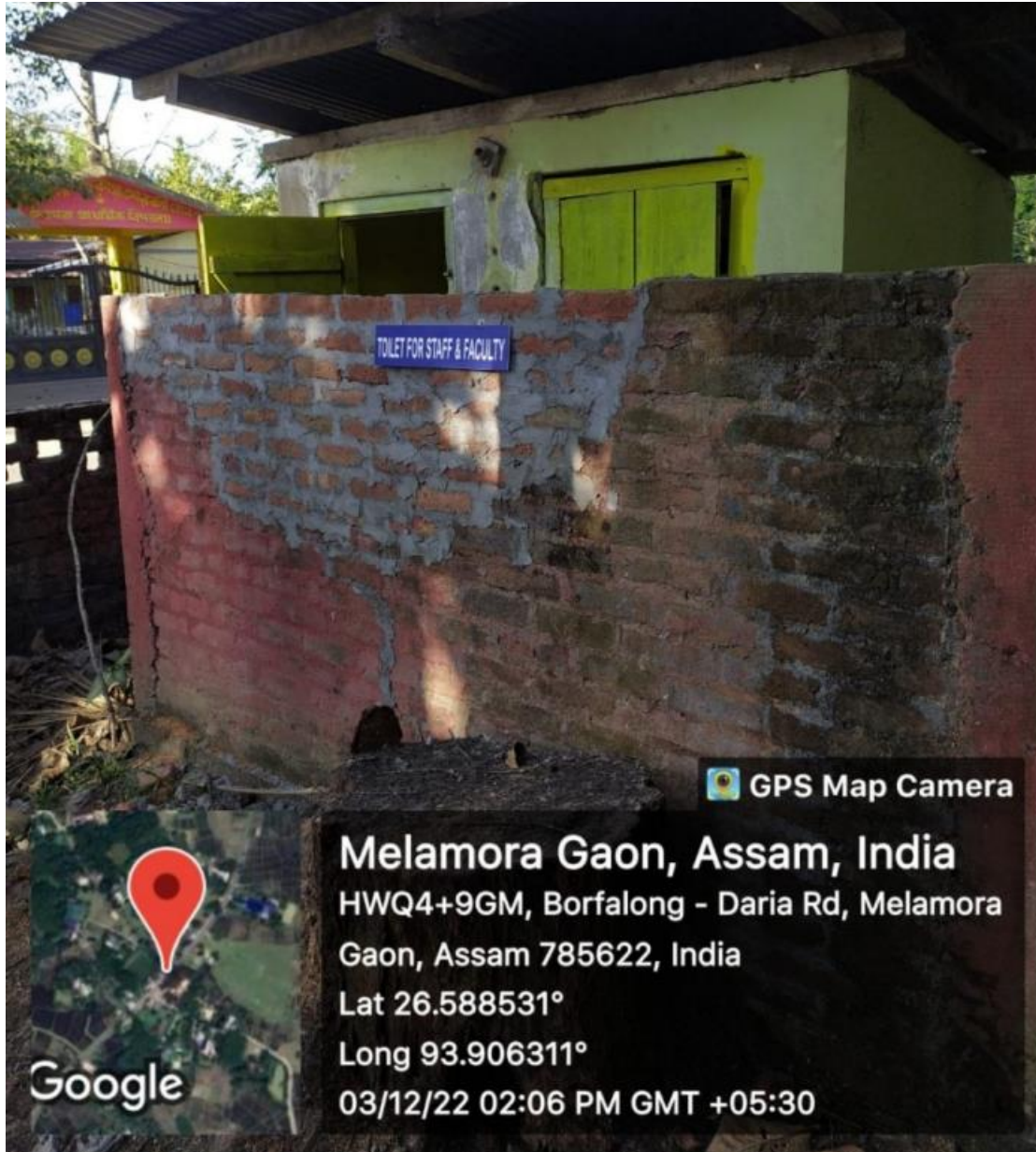


## projector classroom

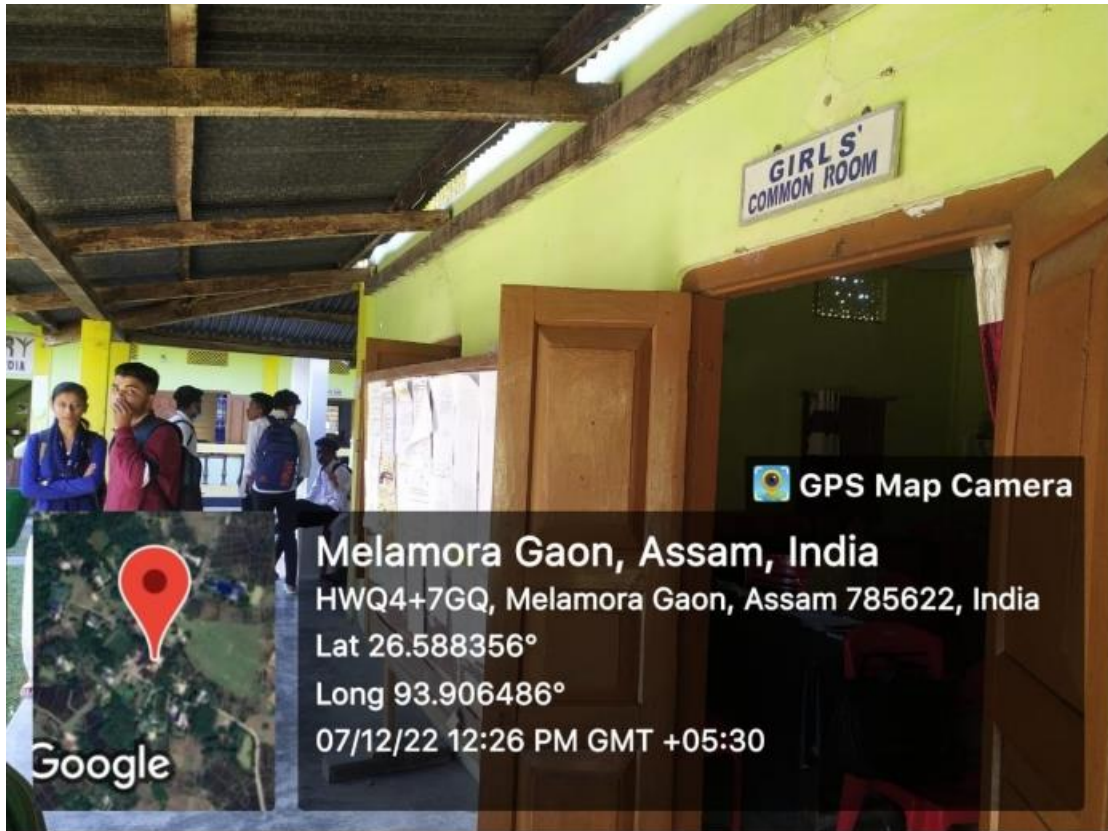





# TOILET



## GIRL'S COMMON ROOM



# RAIN WATER HARVESTING



## LIBRARY READING AREA FOR TEACHING STAFF



# PARKING AREA



# LIBRARY BOOK SHELF



# LIBRARY DAY CELEBRATION

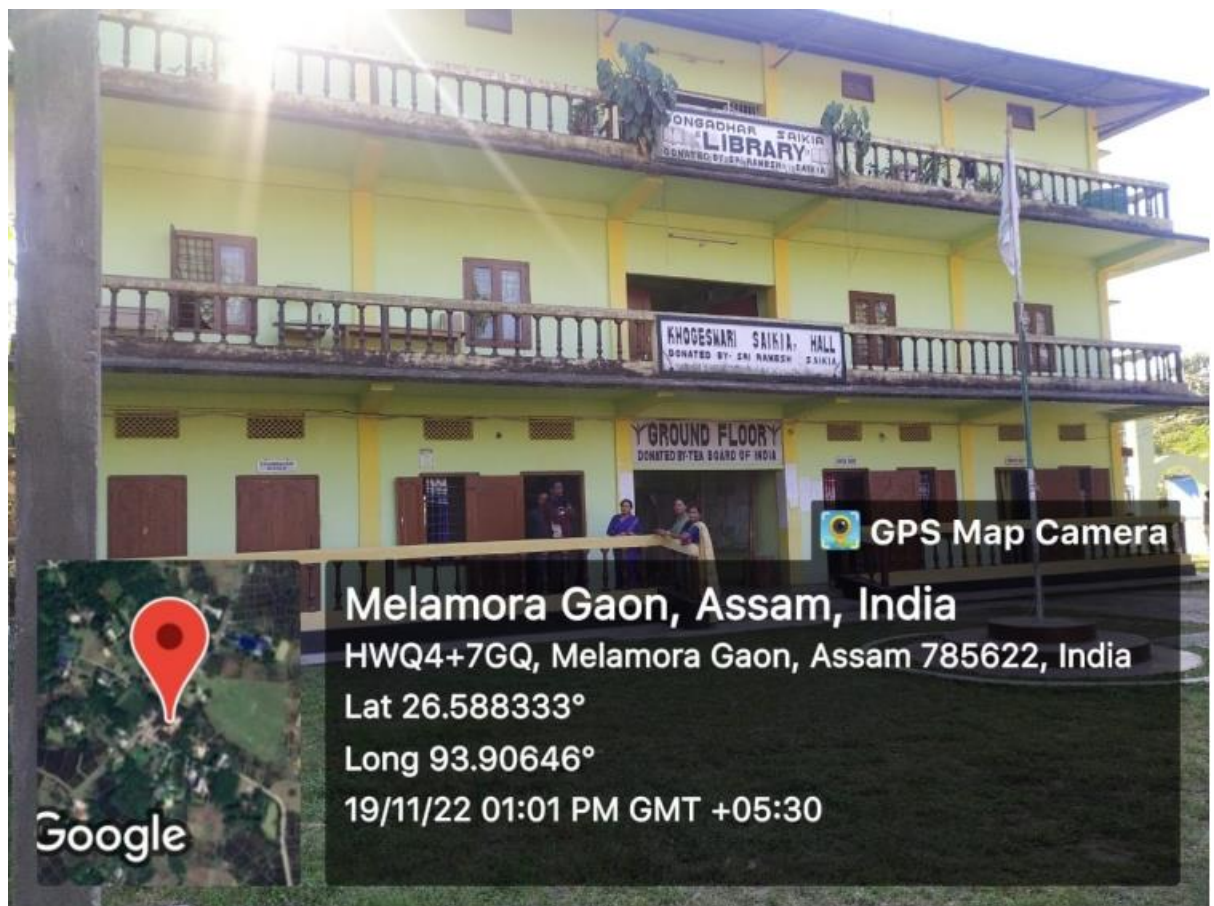


## BEST LIBRARY USER





## ADMINISTRATIVE BUILDING




# AUDITORIUM




# EXAMINATION BRANCH



# CCTV CAMERA



 GPS Map Camera

**Melamora Gaon, Assam, India**

HWQ4+7GQ, Melamora Gaon, Assam

785622, India


Lat 26.588295°

Long 93.9064°

17/11/22 02:50 PM GMT +05:30

Google

# CANTEEN



# CANTEEN



Melamora  
Co e



Google

GPS Map Camera

**Melamora Gaon, Assam, India**  
HWQ4+7GQ, Melamora Gaon, Assam 785622, India  
Lat 26.588142°  
Long 93.906551°  
26/11/22 11:31 AM

# SPORTS EQUIPMENT



GPS Map Camera  
**Melamora Gaon, Assam, India**  
HWQ4+7GQ, Melamora Gaon, Assam  
785622, India  
Lat 26.588198°  
Long 93.906387°  
17/11/22 02:58 PM GMT +05:30

# CHESS





# SPORTS ACTIVITIES



## CULTURAL PROGRAMME IN AUDITORIUM



Melamora Gaon, Assam, India  
HWQ4+7GQ, Melamora Gaon, Assam 785622, India  
Lat 26.588223°  
Long 93.906287°  
29/09/22 11:05 AM

**AUDITORIUM (TEMPORARY)**



# XEROX MACHINE



## WI-FI



## **FIRE EXTINGUISHER**



# FIRE EXTINGUISHER



GPS Map Camera



Google

**Melamora Gaon, Assam, India**

HWQ4+7GQ, Melamora Gaon, Assam


785622, India

Lat 26.58813°

Long 93.906506°

17/11/22 02:40 PM GMT +05:30

# NOTICE BOARD



Melamora Gaon, Assam, India  
HWQ4+7GQ, Melamora Gaon, Assam 785622, India  
Lat 26.588263°  
Long 93.906542°  
18/11/22 10:05 AM GMT +05:30

Google



## GRIEVANCE BOX



GPS Map Camera

Melamora Gaon, Assam, India

HWQ4+7GQ, Melamora Gaon, Assam

785622, India

Lat 26.588204°

Long 93.906455°

19/11/22 01:00 PM GMT +05:30

Google

# SAFE DRINKING WATER



GPS Map Camera



**Melamora Gaon, Assam, India**  
HWQ4+9GM, Borfalong - Daria Rd, Melamora  
Gaon, Assam 785622, India  
Lat 26.588373°  
Long 93.906454°  
17/11/22 02:46 PM GMT +05:30

**EXAMINATION BRANCH**

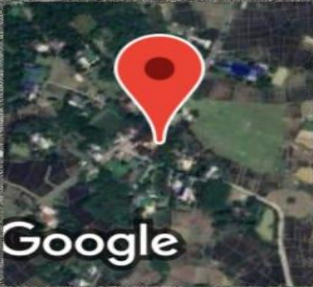


JAVELIN



GPS Map Camera

**Melamora Gaon, Assam, India**  
HWQ4+7GQ, Melamora Gaon, Assam  
785622, India  
Lat 26.588264°  
Long 93.906565°  
10/01/23 12:53 PM GMT +05:30



CARROM



GPS Map Camera



**Melamora Gaon, Assam, India**

HWQ4+CHW, Dhekial - Badulipar Rd,  
Melamora Gaon, Assam 785622, India


Lat 26.588594°

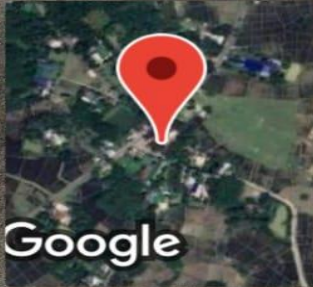
Long 93.906478°

10/01/23 12:43 PM GMT +05:30

## MINI GENERATOR



 GPS Map Camera



**Melamora Gaon, Assam, India**

HWQ4+7GQ, Melamora Gaon, Assam

785622, India

Lat 26.588211°

Long 93.906428°

19/11/22 01:03 PM GMT +05:30

**MOTOR BIKE PROVIDED BY HIGHER EDUCATION DEPARTMENT, ASSAM UNDER  
INSTITUTIONAL SOCIAL RESPONSIBILITY SCHEME**



## TEACHERS' COMMON ROOM INTERIOR





TEACHERS' COMMON ROOM

